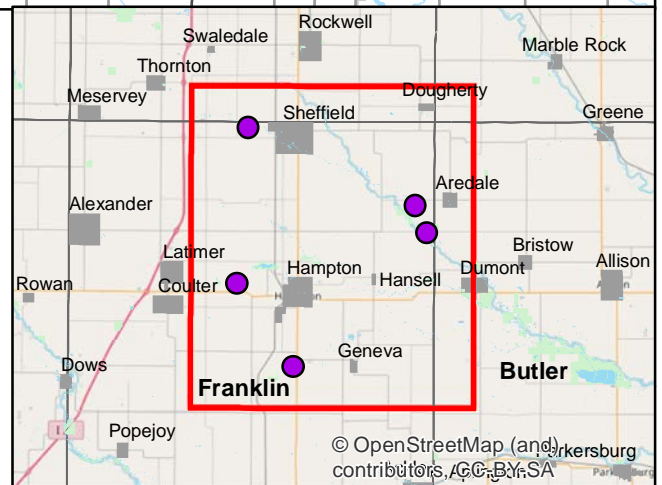
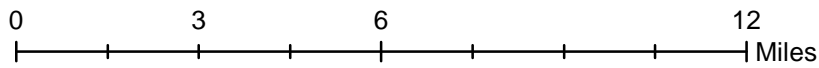
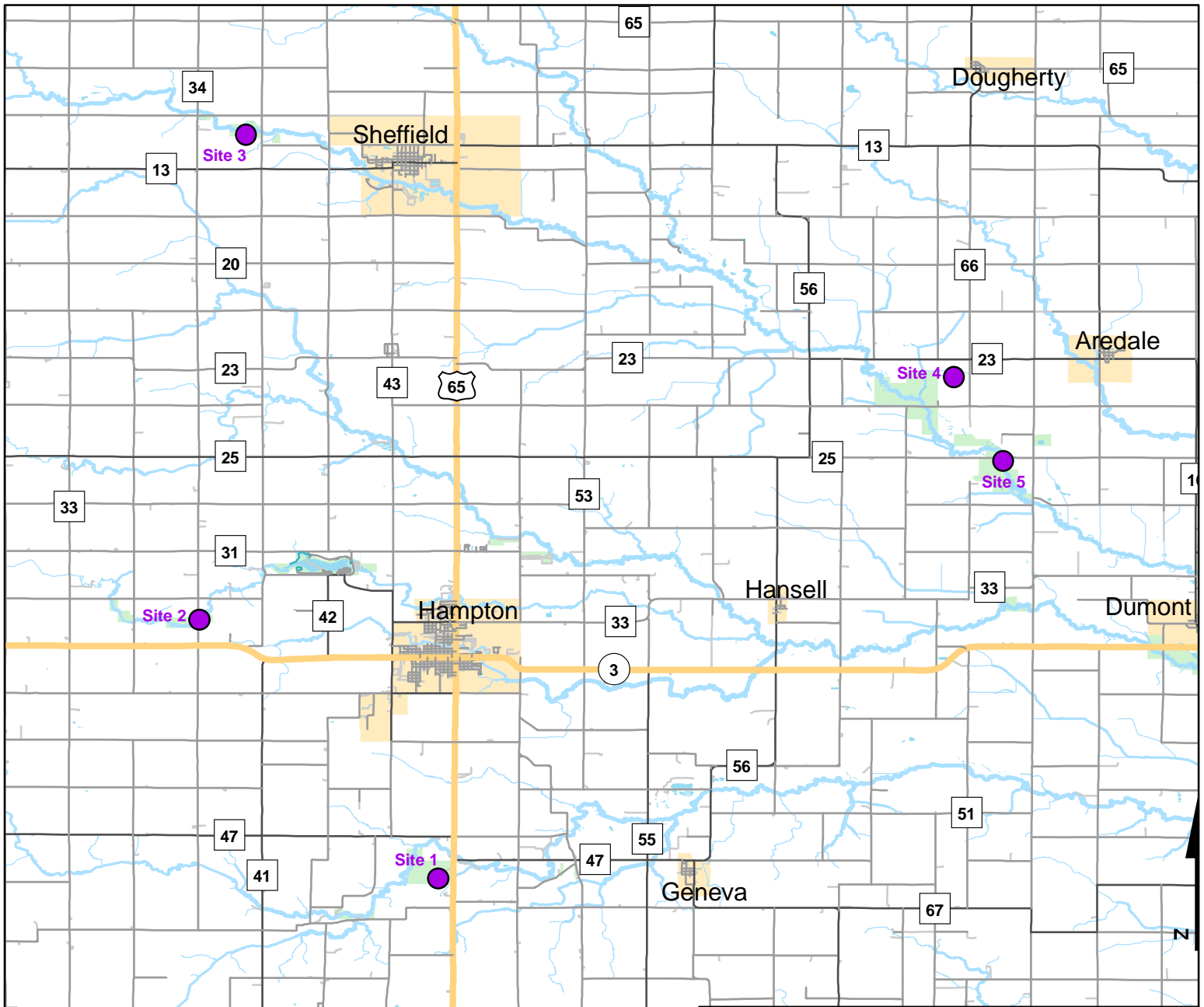




Volunteer Wildlife Monitoring Program (VWMP) Frog and Toad Survey

Route ID: 193 County: Franklin

Click for Google Maps to Site 1: <https://www.google.com/maps/dir/?api=1&destination=42.6741101377,-93.207831413>

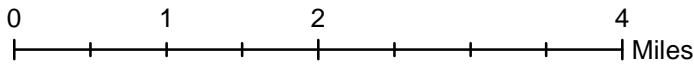
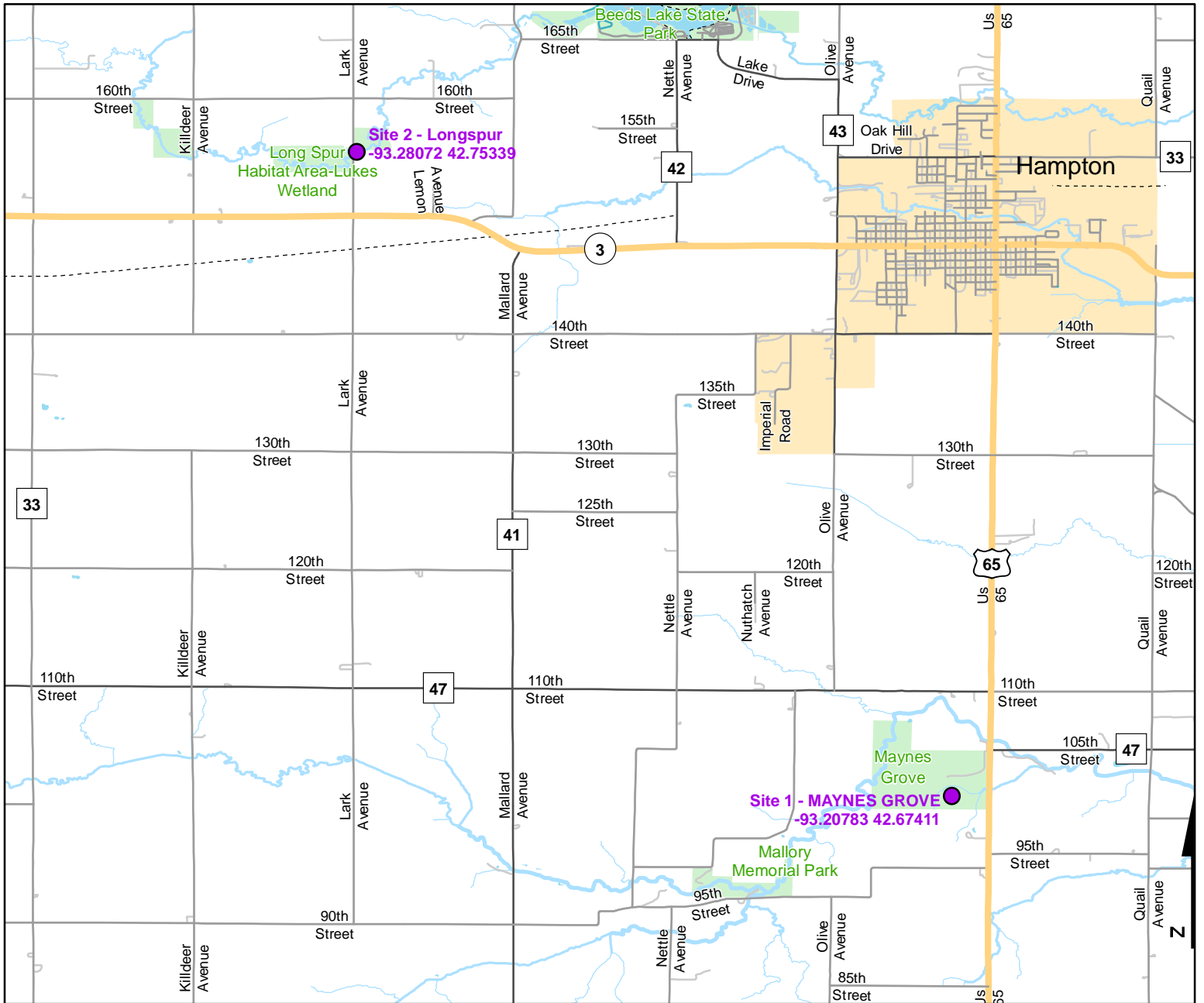




Volunteer Wildlife Monitoring Program (VWMP) Frog and Toad Survey

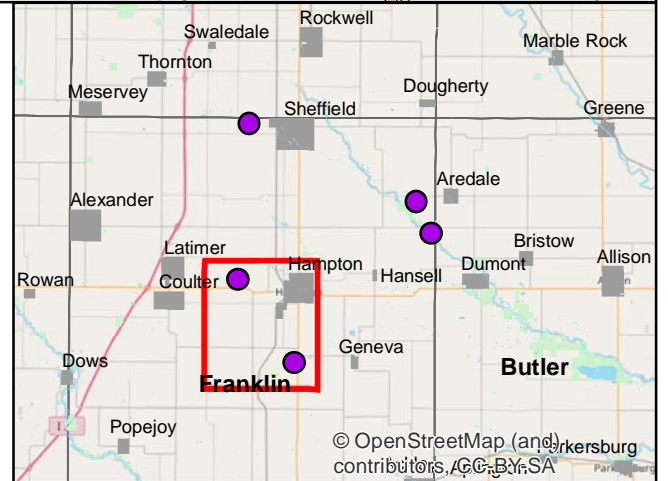
Route ID: 193 County: Franklin

Click for Google Maps to Site 1: <https://www.google.com/maps/dir/?api=1&destination=42.6741101377,-93.207831413>



Legend

----- Trails



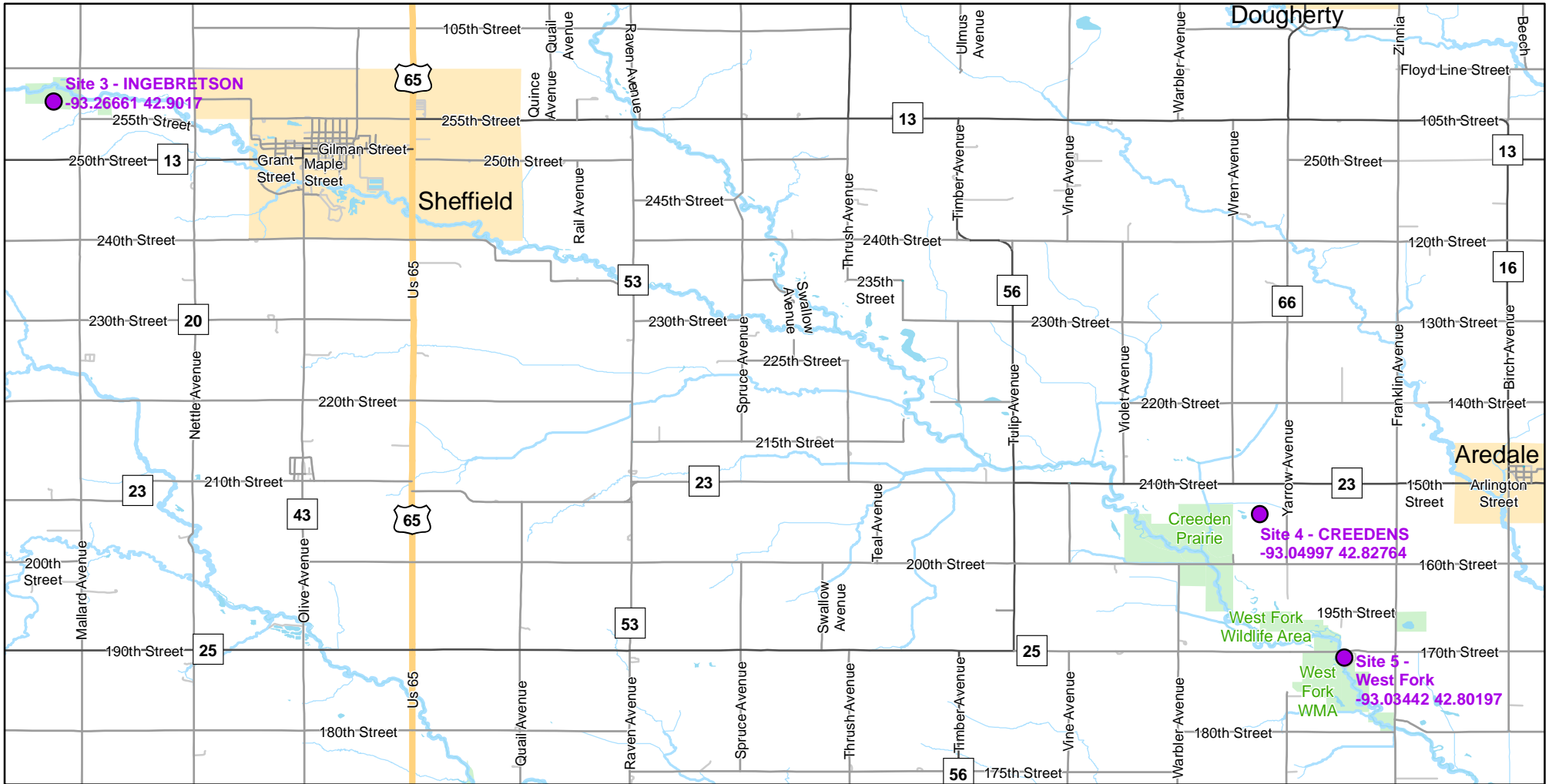
© OpenStreetMap (and) contributors, CC-BY-SA



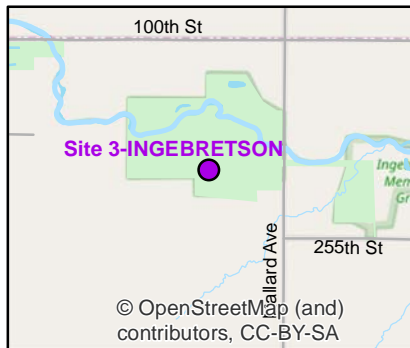
Volunteer Wildlife Monitoring Program (VWMP) Frog

Route ID: 193 County: Franklin

Click for Google Maps to Site 1: <https://www.google.com/maps/dir/?api=1&destination=42.6741101377,-93.207831413>

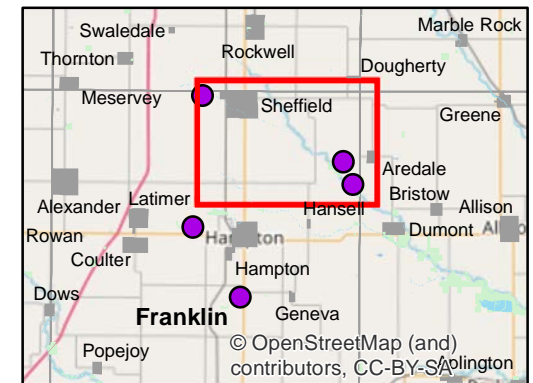
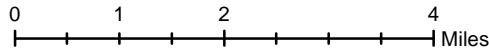


Enlarged View of Site 3



Legend

----- Trails





Frog and Toad Call Survey Route Description

Route ID **193**

Established: 1999

Site Number	Name	County	Latitude	Longitude	Directions
1	MAYNES GROVE	Franklin	42.6741101	-93.2078314	Upper wetland of Maynes Grove. 946 US Hwy 65, Hampton, Iowa 50441
2	LONGSPUR	Franklin	42.7544753	-93.2761292	East side of Lark Ave, just north of intersection with Hwy 3. Longspur Habitat Area
3	INGEBRETSON	Franklin	42.9016994	-93.2666062	2480 Mallard Ave Sheffield IA. North parking lot, follow fence-line west
4	CREEDENS	Franklin	42.8276444	-93.0499659	Creeden Prairie, listen from Yarrow Ave, just south of 210th St
5	WEST FORK	Franklin	42.7974427	-93.0304614	Parking lot of Westfork Wildlife Area.